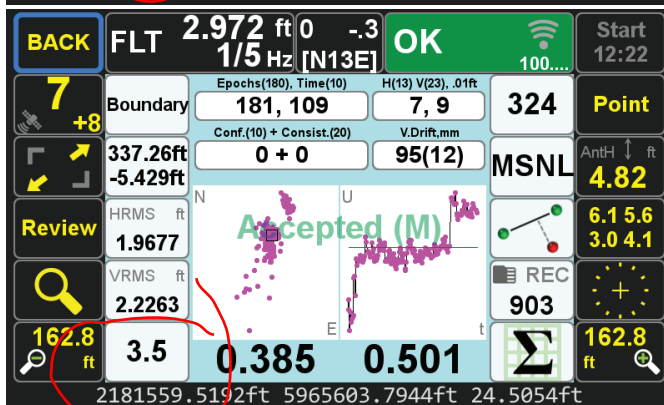
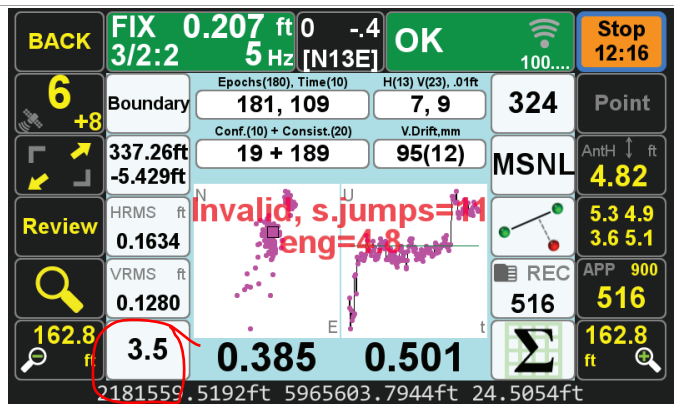
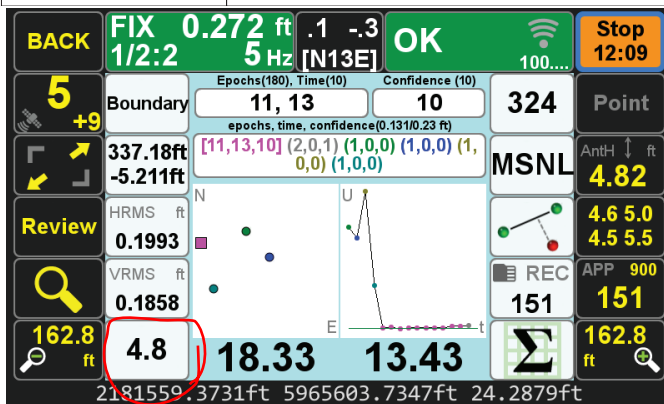


324	Code and Description		Northing	Easting	Ortho Height
@2010.0000	MSNL		2181559.5192 ft	5965603.7944 ft	24.5054 ft
Page	Page1	Code	DefCode	Tag	DefTag
WGS84 (ITRF2008) @2019.5000			40°47'55.27407"N	124°09'11.91250"W	-77.3090 ft
Base			2177606.4150 ft	6016921.0679 ft	2358.9865 ft
Local Time	2019-02-11 12:11:35 PM		Time UTC	2019-02-11 08:11:35 PM	
Antenna	JAVTRIUMPH_LSA NONE		Vertical Antenna Height		4.8200 ft
Epochs	181	Satellites	5+0	Duration	109.400 sec
Solution	Fixed / RTK	Confidence	0.000	Consistency	0.000
HRMS	0.0671 ft	VRMS	0.0899 ft	3DRMS	0.1122 ft
HDOP	2.2127	PDOP	3.4617	GDOP	4.0773
95% Confidence Ellipse		oa:0.153 ft	ob:0.060 ft	θ:N10°19'52"E	σh:0.176 ft
Raw Files	324_120728.jpg				



This is a RTN shot. Even though it showed a fixed RTK solution it never finished verify was stored for PP. The PDOP was all wrong and I rejected this point, unfortunately no 2nd shot!