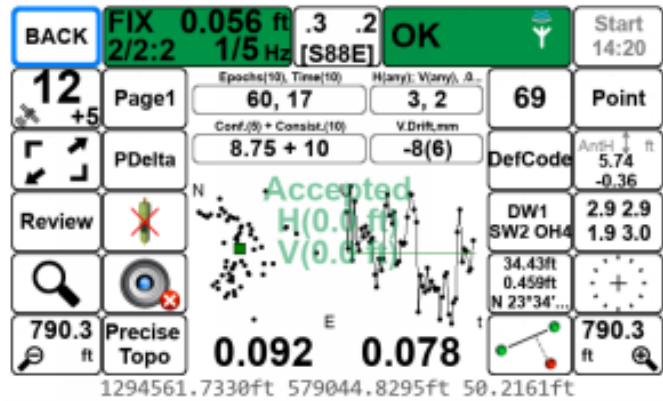
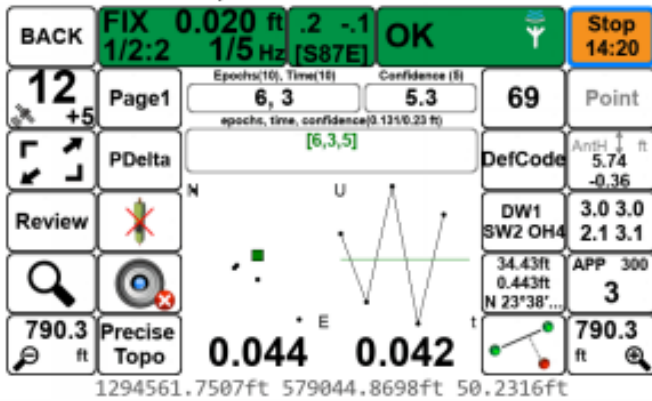


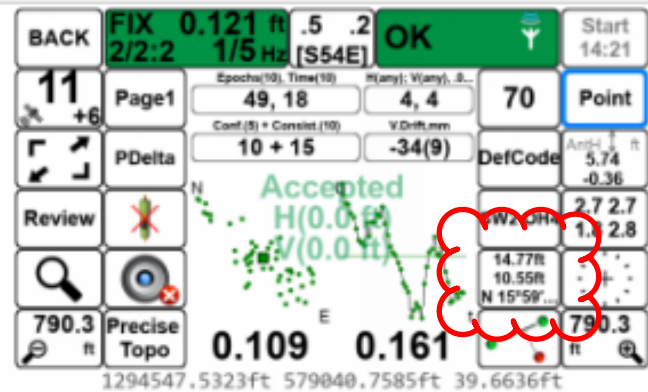
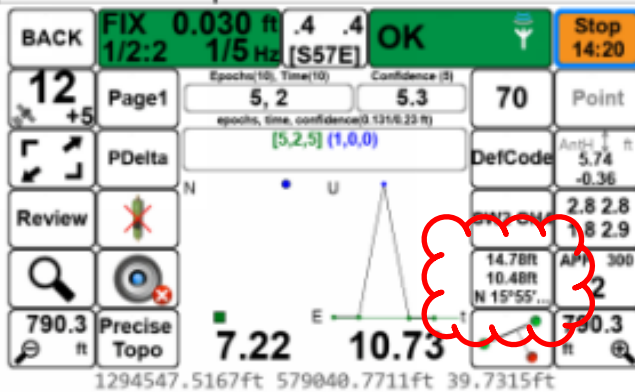
69	Code and Description		Northing	Easting	Ortho Height
@2010.0000	DW1 SW2 OH4		1294561.9241 ft	579047.4152 ft	56.4464 ft
Page	Page1	Code	DefCode	Tag	DefTag
WGS84 (ITRF2008) @2020.5000			27°53'41.58623"N	082°14'19.54786"W	-31.1818 ft
Base			1294284.8551 ft	579118.7655 ft	55.1117 ft
Local Time			11/19/2020 14:20:33	Time UTC	
Antenna			JAVTRIUMPH_LSA NONE	Vertical Antenna Height	
Epochs			60	Duration	17.200 sec
Solution			Fixed / RTK	Confidence	8.750
HRMS			0.0268 ft	VRMS	0.0200 ft
HDOP			1.0523	PDOP	1.8961
Adjustment Delta			0.1911 ft	2.5857 ft	6.2303 ft
95% Confidence Ellipse			σ_a :0.059 ft	σ_b :0.030 ft	σ_h :0.039 ft
Raw Files			69_142016.jpg		



John Troelstrup Land Surveying

3334 ANNA GEORGE

70	Code and Description		Northing	Easting	Ortho Height
@2010.0000	SW2 OH4		1294547.7234 ft	579043.3442 ft	45.8939 ft
Page	Page1	Code	DefCode	Tag	DefTag
WGS84 (ITRF2008) @2020.5000			27°53'41.44554"N	082°14'19.59293"W	-41.7341 ft
Base			1294284.8551 ft	579118.7655 ft	55.1117 ft
Local Time			11/19/2020 14:21:11	Time UTC	
Antenna			JAVTRIUMPH_LSA NONE	Vertical Antenna Height	
Epochs			49	Duration	18.200 sec
Solution			Fixed / RTK	Confidence	10.000
HRMS			0.0361 ft	VRMS	0.0430 ft
HDOP			1.0555	PDOP	1.8965
Adjustment Delta			0.1911 ft	2.5857 ft	6.2303 ft
95% Confidence Ellipse			σ_a :0.076 ft	σ_b :0.045 ft	σ_h :0.084 ft
Raw Files			70_142052.jpg		



The distance between 69 and 70 was only 5 feet horizontally in field.
Point 70 was out Horizontally 8' in a SW direction and 10' Vertically